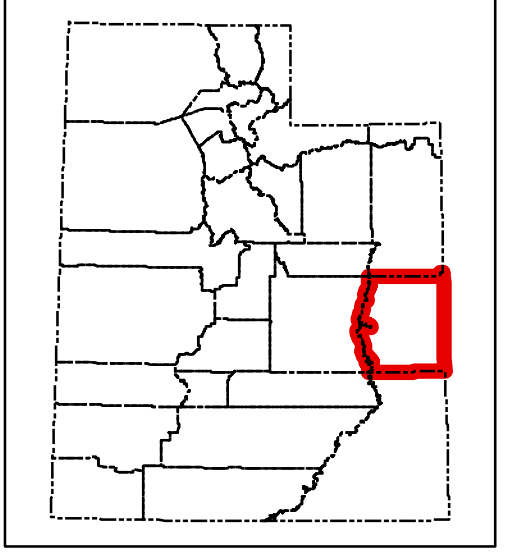


Green River Annexation
Emery and Grand County
Effective date of Annexation January 1, 2003
Document can be found at:
http://elections.utah.gov/Municipal%20Certifications/2008/Emery/EmeryCo_GreenRiverAnnex_Jan012003.pdf

Location Map



Legend

- Selected County
- County Boundaries
- Municipalities
- Utah Streets & Roads
 - Freeway
 - US Highway
 - State Highway
 - Local

Description

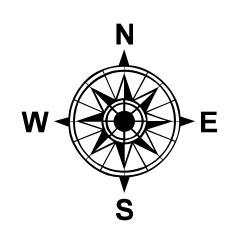
The geographic boundaries of Grand County are described as follows:
Beginning at the intersection of the summit of the Brown Cliffs with the eastern boundary of the state; thence westerly along the summit of said cliffs to the third standard parallel south; thence west to the middle of the main channel of the Green River; thence southerly down the middle of said channel to a point 645.76 ft perpendicularly E of the W line of Sec 10; th S 1550.8 ft parallel with and 647.76 ft E of the W line of Sec 10; th E 689.0 ft; th S 548.2 ft to a point 400.0 ft N of the N right-of-way line of US Highway 6 and 50; th SE'y 1350 ft along a line 400.0 ft N and parallel with the N right-of-way line of US Highway 6 and 50 to a point on the E line of the SW¼ of Sec 10; th S 59.0 ft along the quarter section line to a point 277.0 ft N of the S quarter corner of Sec 10; th SE'y 1058.5 ft along a line 400.0 feet N and parallel with the N right-of-way line of US Highway 6 and 50 to a point on the N line of Sec 15; th E 1618.4 ft along section line to the SW corner of Sec 11; th N 2640.0 ft along the W line of said Sec 11 to the W quarter corner of Sec 11; th E 5311.7 ft. along the quarter section line to the E quarter corner of Sec 11; th E 5312.3 ft along the quarter section line to the E quarter corner of Sec 12; th S along the E line of Sec's 12 and 13 to the E quarter corner of Sec 13; th S along the section line to the W quarter corner of Sec 18 T20S R17E; th N 89°56' E 5078.7 ft along the quarter section line to the W quarter corner of Sec 17; th N 89°57' E 5280.7 ft along the quarter section line to the W quarter corner of Sec 16; th N 00°03' W 2640.0 ft along section line to the NW corner of Sec 16; th N 89°55' E 5294.5 ft along section line to the NE corner of Sec 16; th S 00°02' E 5280.0 ft along section line to the NW corner of Sec 22; th N 89°58' E 5278.7 ft along section line to the NE corner of Sec 22; th S 00°01' E 5280.0 ft along section line to the NW corner of Sec 26; th N 89°58' E 5281.3 ft along section line to the NE corner of Sec 26; th S 00°01' E 5280 ft along section line to the SE corner of Sec 26; th S 89°57' W 5277.4 ft along section line to the SE corner of Sec 27; th S 89°57' W 5283.9 ft along section line to the SW corner of Section 27; th N 00°02' W 2640.0 ft along section line to the E quarter corner of Sec 28; th S 89°57' W 2640.0 ft along the quarter section line to the center quarter of Sec 28; th N 00°02' W 2640.0 ft along the quarter section line to the S quarter corner of Sec 21; th S 89°57' W 2639.3 ft along section line to the SE corner of Sec 20; th S 89°55' W 2640.6 ft along section line to the S quarter corner of Sec 20; th N 00°03' W 5280.0 ft to the S quarter corner of Sec 17; th S 89°57' W 2640.0 ft along section line to the SE corner of Sec 18; th S 89°56' W 5078.0 ft to the SW corner of Sec 18; th N along section line to the SE corner of Sec 13 T20S R16E; th W 2648.2 ft along the S line of section to the S quarter corner of Sec 13; th N 1320.0 ft along the quarter section line to the NE corner of the S½SW¼ of Sec 13; th W 2648.2 ft along the N line of the S½SW¼ of section to the NW corner of the S½SW¼ of Sec 13; th W 1323.3 ft along the N line of the SE¼SE¼ of Sec 14 to the NW corner of the SE¼SE¼ of Sec 14; th S 1320 ft along the W line of the SE¼SE¼ of Sec 14 to the SW corner of the SE¼SE¼ of Sec 14; th W 3969.9 ft along the S line of Sec 14 to the SE corner of Sec 15; th W 4522.2 ft along the S line of Sec 15 to the centerline of the Green River, being the boundary between Grand and Emery Counties; thence southerly down the middle of said channel to parallel 38 degrees 30 minutes north latitude; thence east to the state boundary; thence north to the point of beginning.

Narrative

This map has been created to fulfill the requirements under Section 17-50-104, State of Utah Code: Counties of the state – County boundaries maintained by Lieutenant Governor. The counties of the state are those whose geographic boundaries are described in the official county boundary records maintained by the office of the lieutenant governor and may be changed only in accordance with the provisions of this title. The office of the lieutenant governor shall maintain the official county boundaries for the counties of the state and update those boundaries upon the lieutenant governor's issuance, under Section 67-1a-6.5, of an applicable certificate, as defined in that section. The county boundary described on this map has been created from the original county description. If changes have been made to the county boundary in accordance with the provisions outlined in state code, the changes are shown in the graphic representation of the boundary; the calls from the boundary adjustment plat have been added to the original description and a reference to the certification document points to the area of change. This map provides a general graphic location of the boundary without being tied to the ground using the Public Land Survey System. If more accurate information is needed, a ground survey is required.

Certification

I Sean A. Fernandez, Professional Land Surveyor, as prescribed by the laws of the State of Utah and holding license No. 312775 do hereby certify: That this map was prepared by me or under my direction together with the best available data; That due care was exercised in preparing this map; That this map is a geographic representation of the County Boundary to the best of my knowledge and conviction.

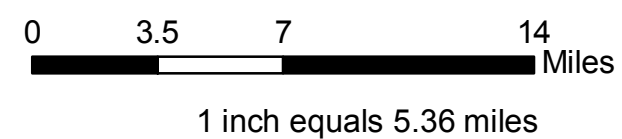


Grand County Boundary Map	
Drawn By: Mike Heagin	Checked by: Sean Fernandez PLS
Print Date: May 27, 2010	

Greg Bell
LIEUTENANT GOVERNOR

Utah State Capitol
Suite 220
Salt Lake City UT 84114

elections@utah.gov



Sean A. Fernandez PLS
STATE CADASTRAL SURVEYOR
Automated Geographic Reference Center (AGRC)
1 State Office Building, Rm 5130
Salt Lake City, Ut 84114

<http://gis.utah.gov/surveyresources>

DRAFT